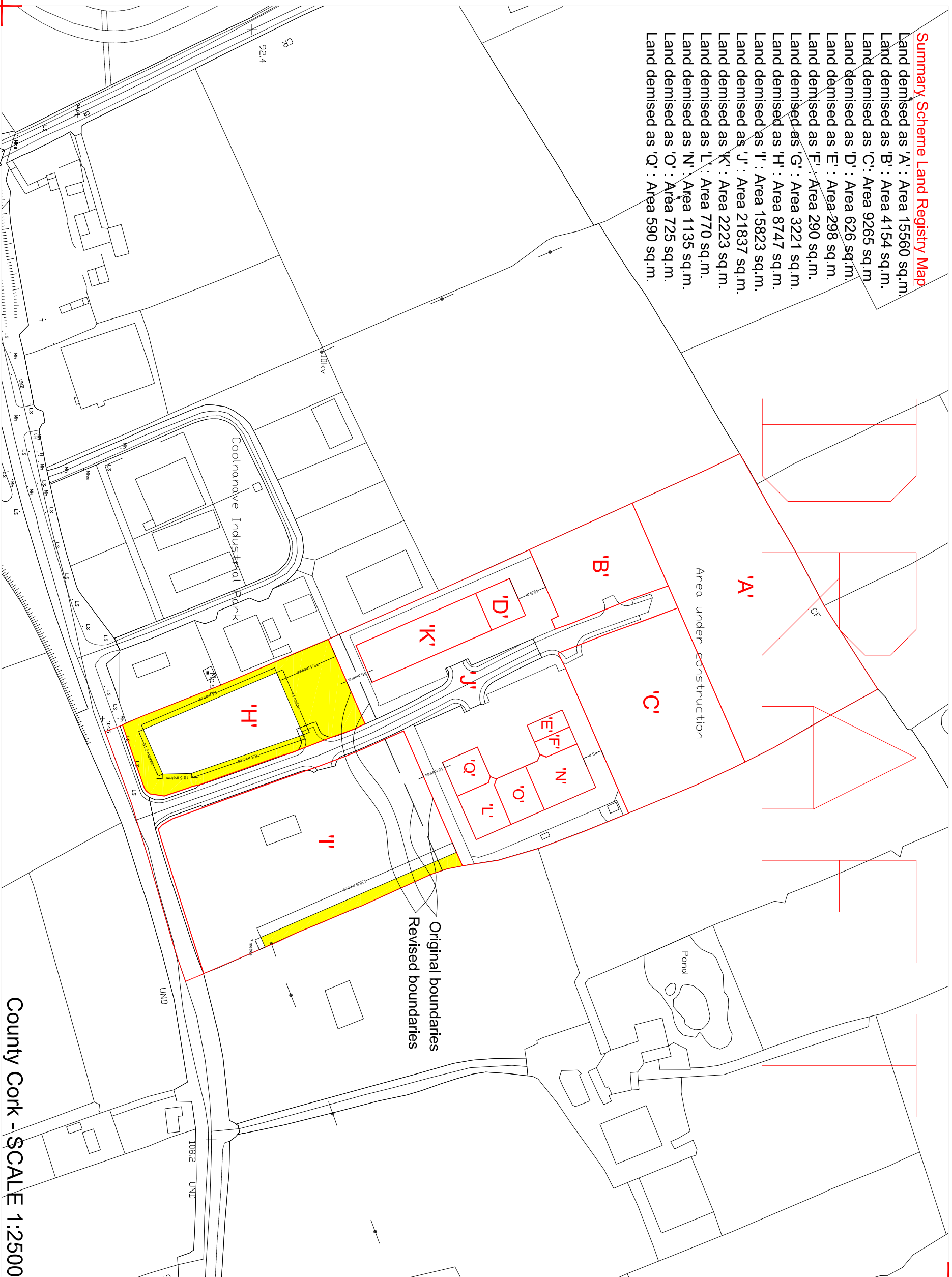


**Summary Scheme Land Registry Map**

Land demised as 'A': Area 15560 sq.m.  
 Land demised as 'B': Area 4154 sq.m.  
 Land demised as 'C': Area 9265 sq.m.  
 Land demised as 'D': Area 626 sq.m.  
 Land demised as 'E': Area 298 sq.m.  
 Land demised as 'F': Area 290 sq.m.  
 Land demised as 'G': Area 3221 sq.m.  
 Land demised as 'H': Area 8747 sq.m.  
 Land demised as 'I': Area 15823 sq.m.  
 Land demised as 'J': Area 21837 sq.m.  
 Land demised as 'K': Area 2223 sq.m.  
 Land demised as 'L': Area 770 sq.m.  
 Land demised as 'N': Area 1135 sq.m.  
 Land demised as 'O': Area 725 sq.m.  
 Land demised as 'Q': Area 590 sq.m.



Projection:  
 =====  
 LTM

ITM Centre Point Co-ordinate:  
 =====  
 X, Y = 581637,614066  
 =====

Extraction Date:  
 =====  
 22-Sep-2015  
 =====

Copyright:  
 =====  
 © Ordnance Survey Ireland, 2015

Compiled and published by Ordnance Survey Ireland, Phoenix Park, Dublin 8, Ireland.

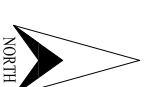
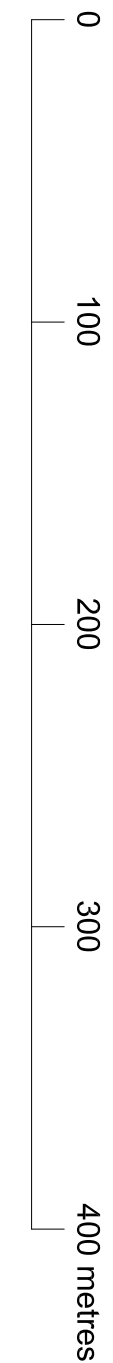
Unauthorised reproduction infringes Ordnance Survey Ireland and Government of Ireland copyright.

All rights reserved. No part of this publication may be copied, reproduced or transmitted in any form or by any means without the prior written permission of the copyright owners.

The representation on this map of a road, track or footpath is not evidence of the existence of a right of way.

Ordnance Survey maps never show legal property boundaries, nor do they show ownership of physical features.

James Murphy O'Connor Dip. Arch., B.  
 Arch.Sc., M.R.I.A.I.  
 Registered Architect no. 15167  
 Boyd Barrett Murphy O'Connor Architects,  
 Glentbeg,  
 Waterfall,  
 Cork.  
 T12 KWP7  
 Tel. 021 4502555  
 Email: architects@bbmoc.com



County Cork - SCALE 1:2500